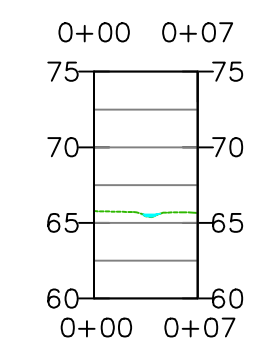
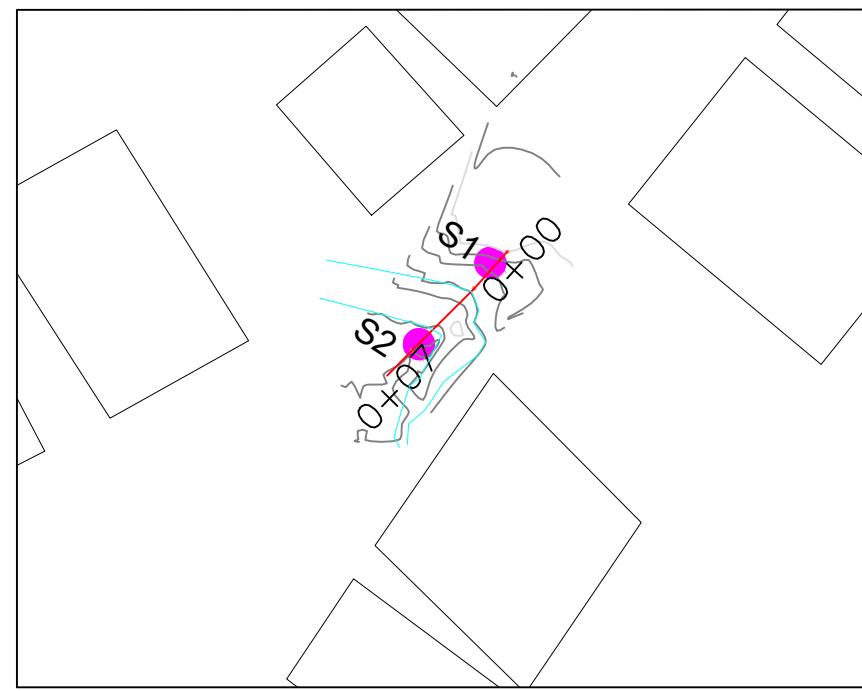


PASO 54

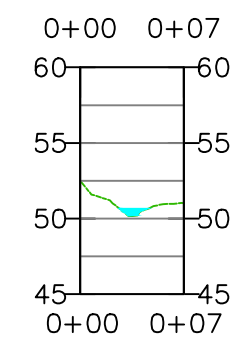


ESCALA 1: 500



ESCALA 1: 300

PASO 55

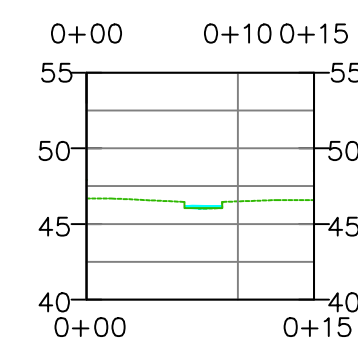


ESCALA 1: 500

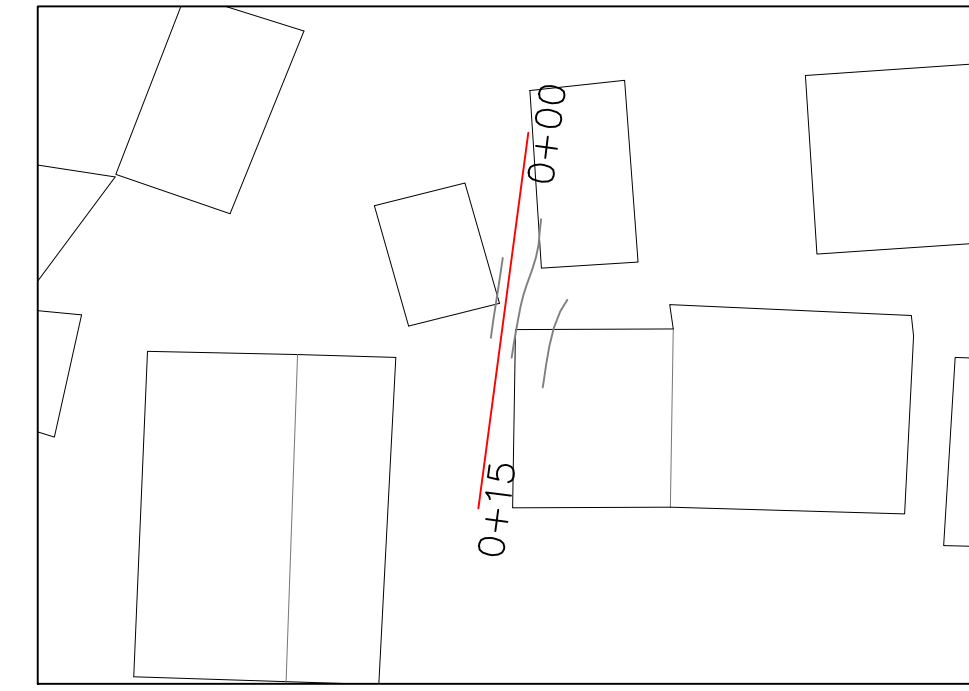


ESCALA 1: 300

PASO 56

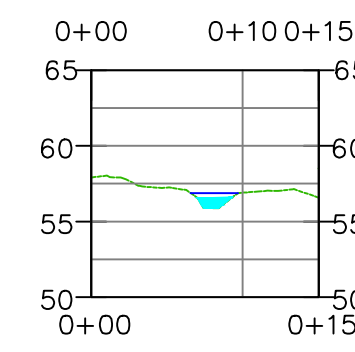


ESCALA 1: 500

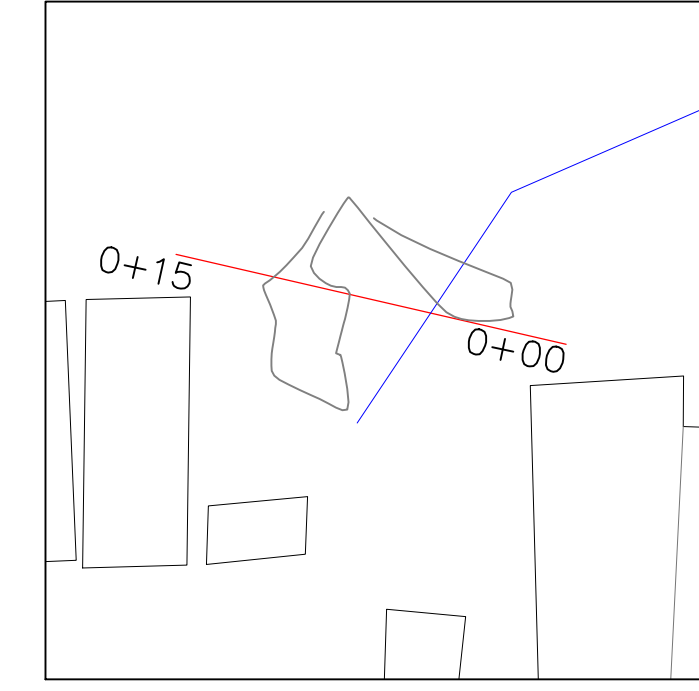


ESCALA 1: 300

PASO 65

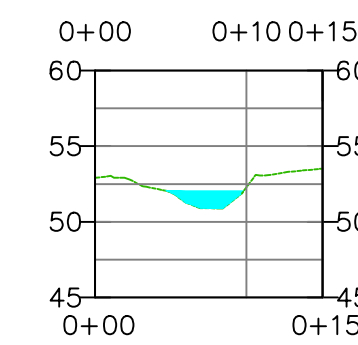


ESCALA 1: 500

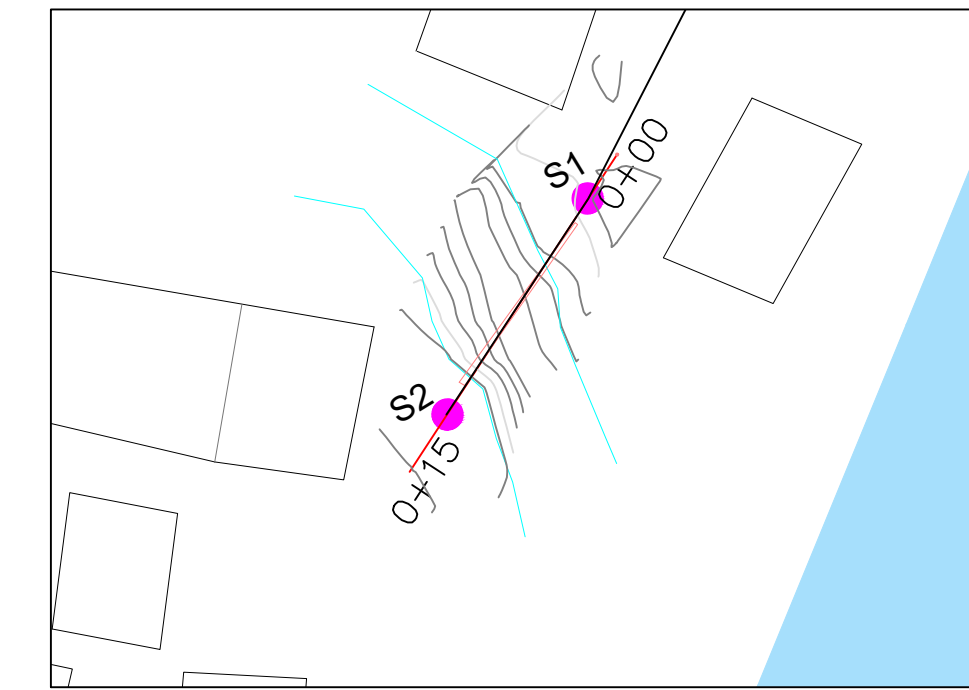


ESCALA 1: 300

PASO 74

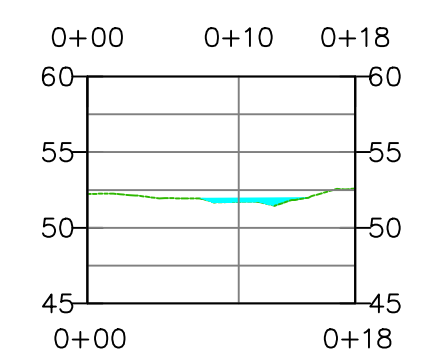


ESCALA 1: 500

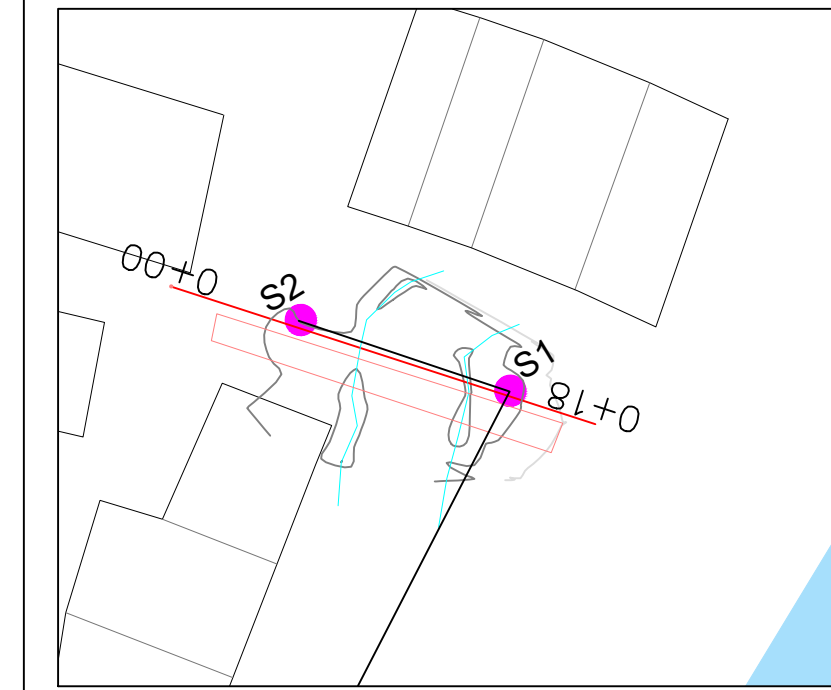


ESCALA 1: 300

PASO 75

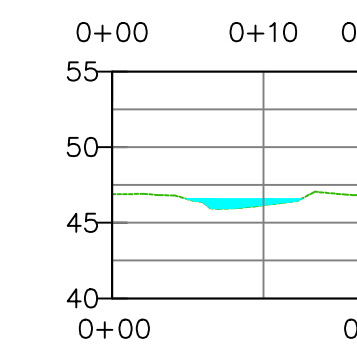


ESCALA 1: 500

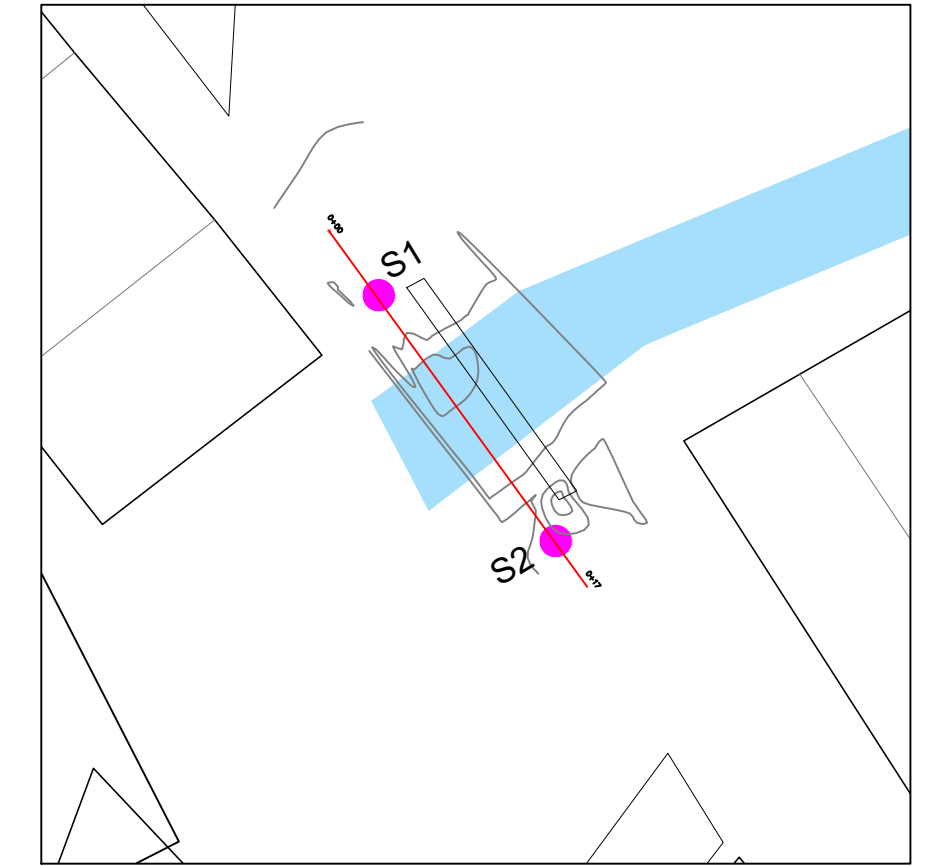


ESCALA 1: 300

PASO 84

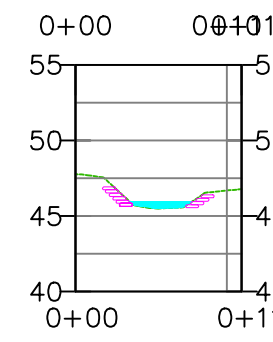


ESCALA 1: 500

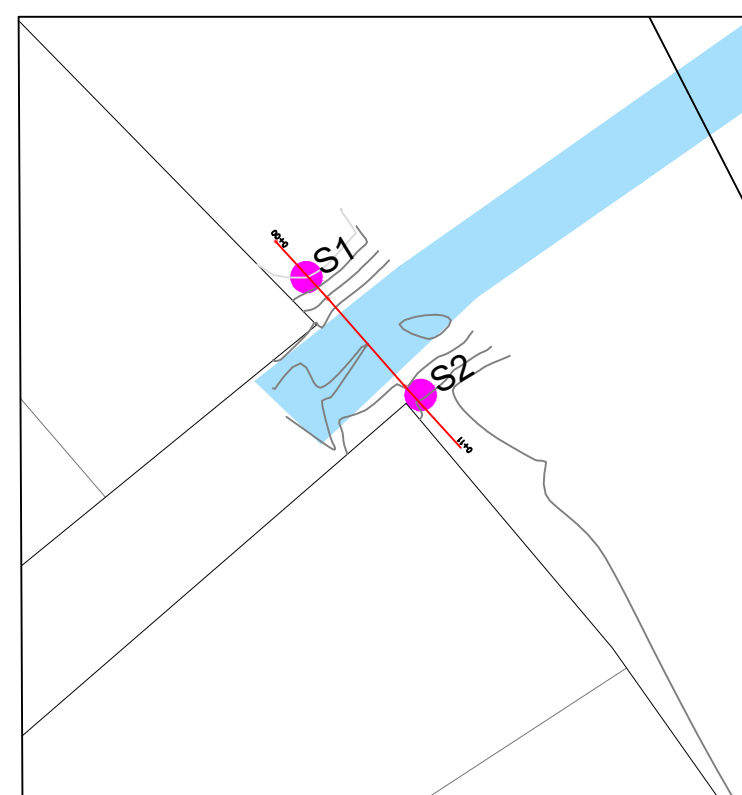


ESCALA 1: 300

PASO 87

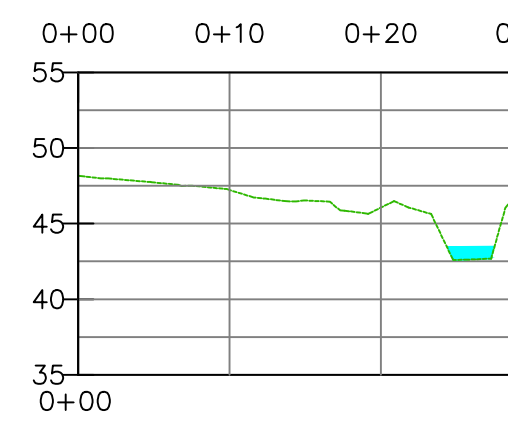


ESCALA 1: 500

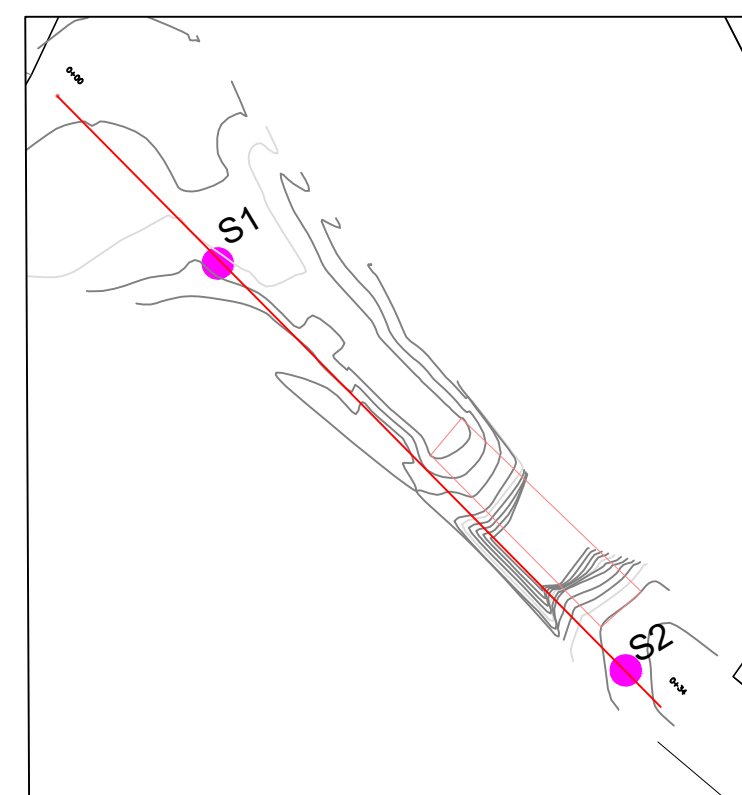


ESCALA 1: 300

PASO 92

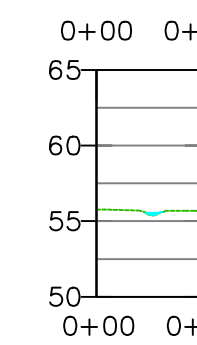


ESCALA 1: 500

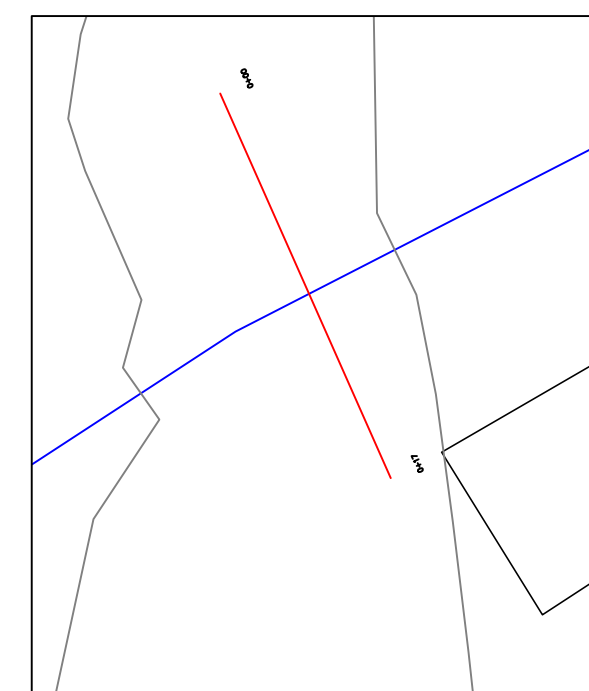


ESCALA 1: 300

PASO 93

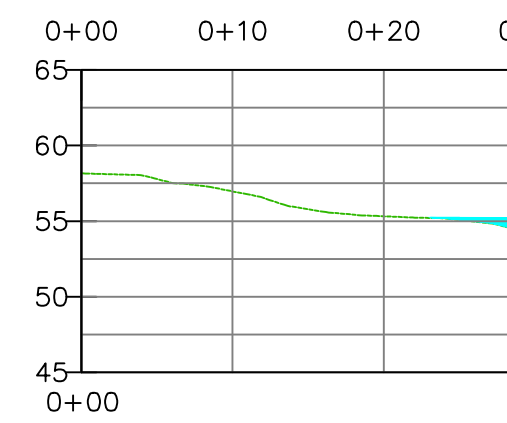


ESCALA 1: 500




ESCALA 1: 300

PASO 94

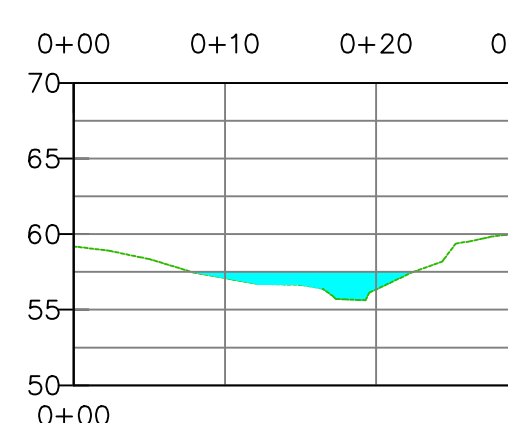


ESCALA 1: 500



ESCALA 1: 300

PASO 95

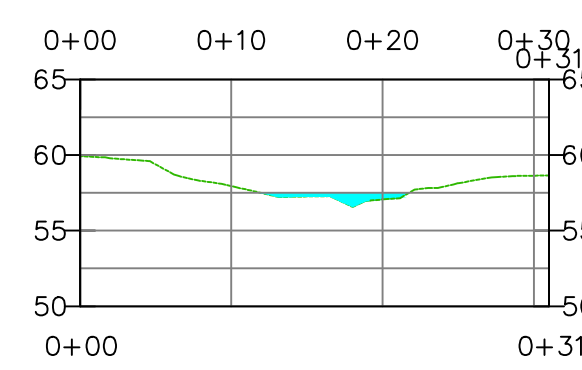


ESCALA 1: 500

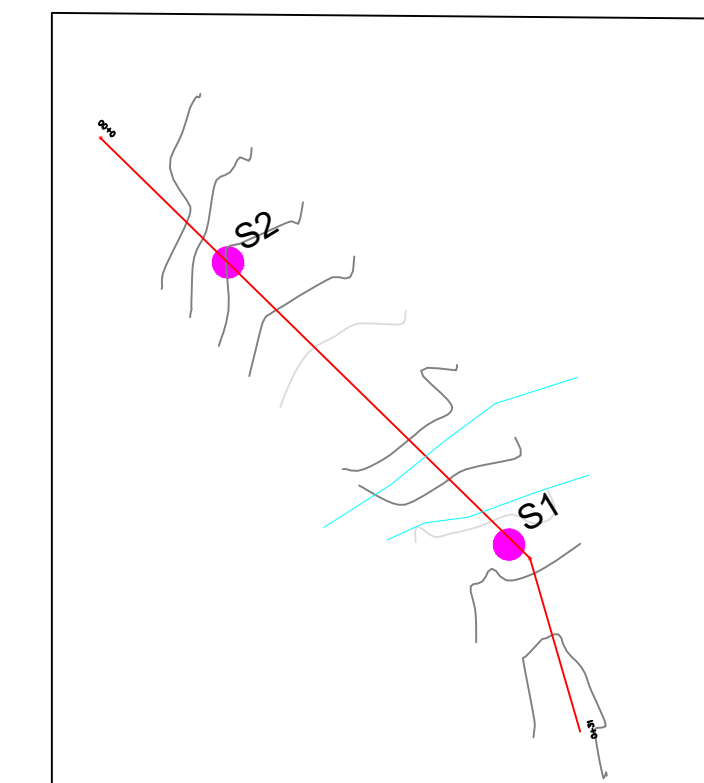


ESCALA 1: 300

PASO 96

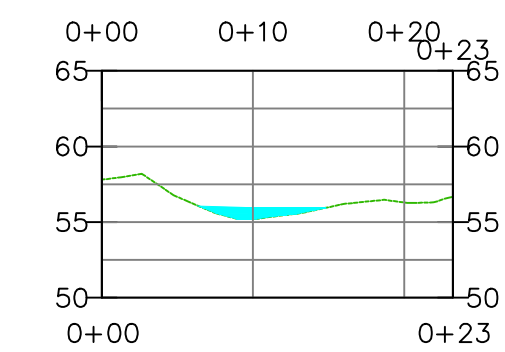


ESCALA 1: 500

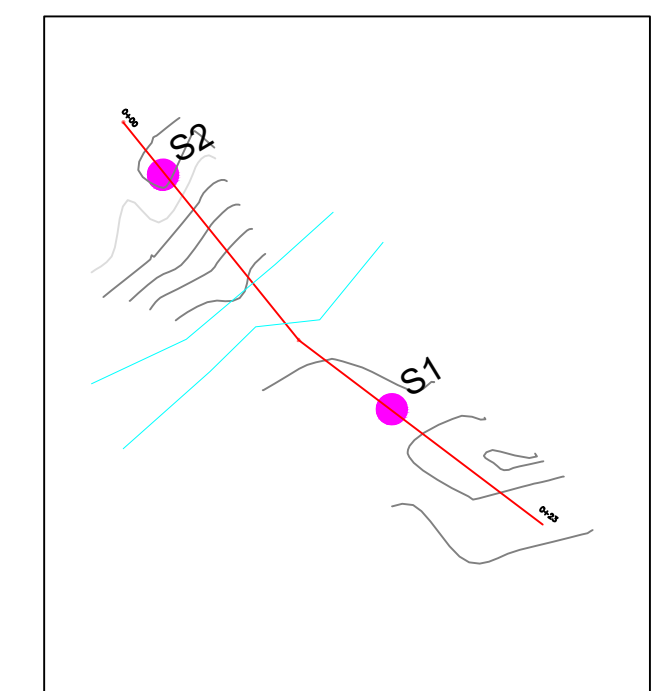


ESCALA 1: 300

PASO 97



ESCALA 1: 500



ESCALA 1: 300

CONVENCIONES	
	Curva de nivel mayor
	Curva de nivel menor
	Tubería
	Terreno natural
	Paso en madera
	Estructura en concreto
	Eje del perfil
	0 + 00
	Sondeo Est. Suelos
	S1
	Línea de agua

MODIFICACIONES			
FECHA	MODIFICACION	NOMBRE ING. RESPONSABLE	FIRMA
01-2019	REVISION-01	JOSE-CASTRO	
R1-FECHA	R1-REVISION	R1-DISEÑO	
R2-FECHA	R2-REVISION	R2-DISEÑO	