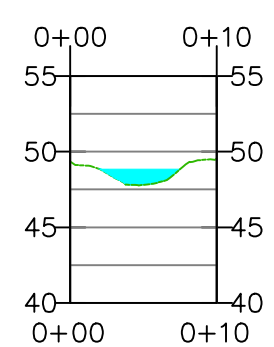
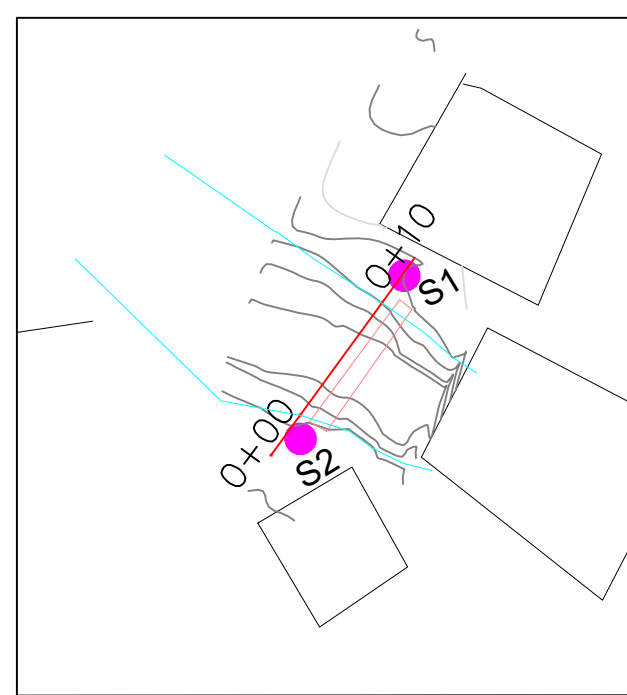


PASO 23

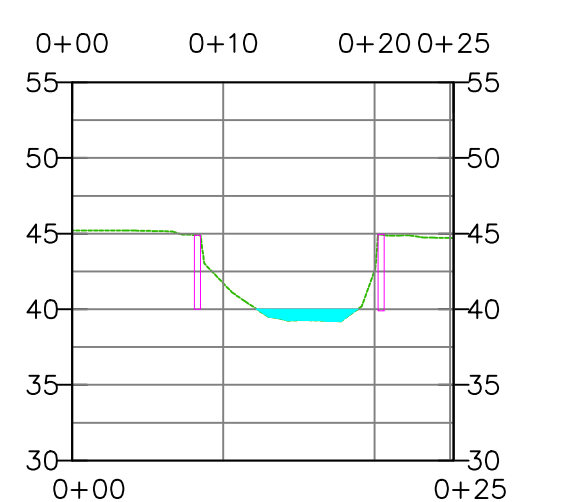


ESCALA 1: 500

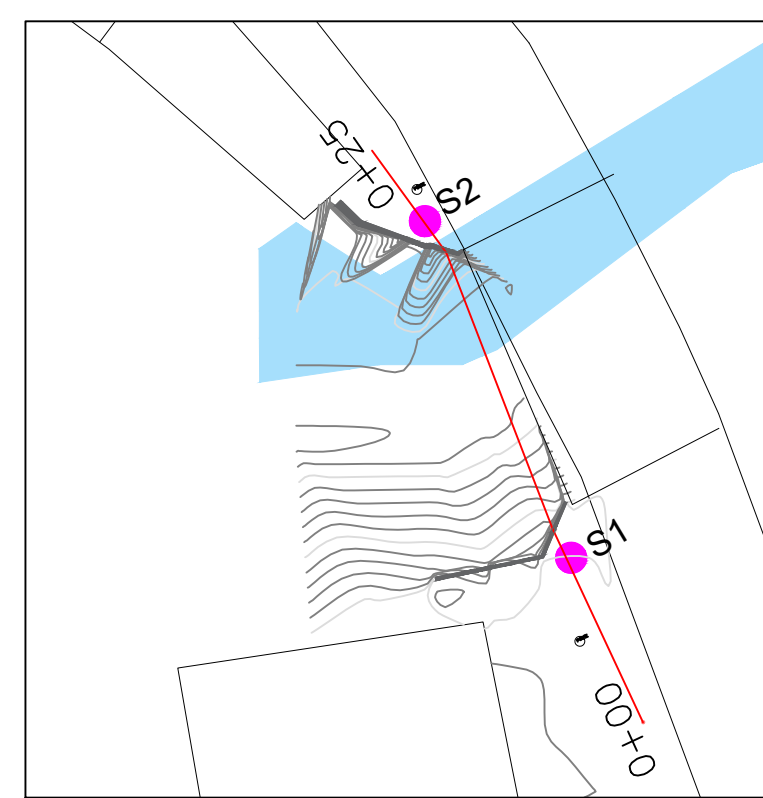


ESCALA 1: 300

PASO 27

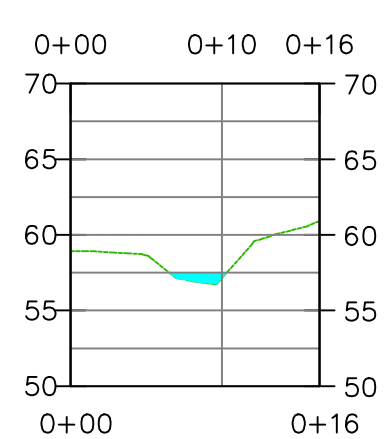


ESCALA 1: 500

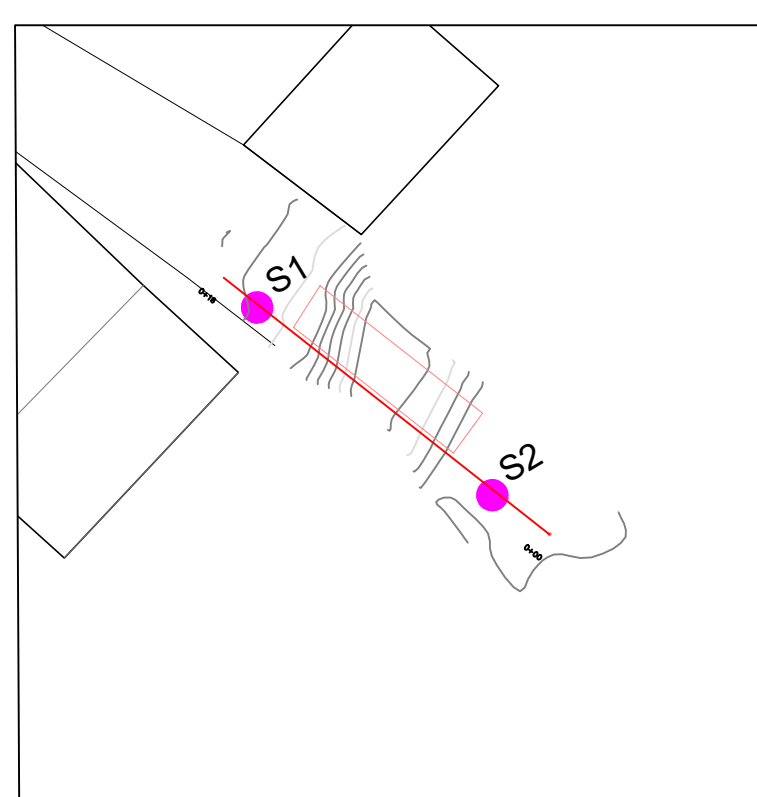


ESCALA 1: 300

PASO 100

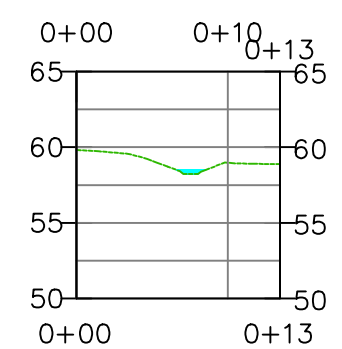


ESCALA 1: 500

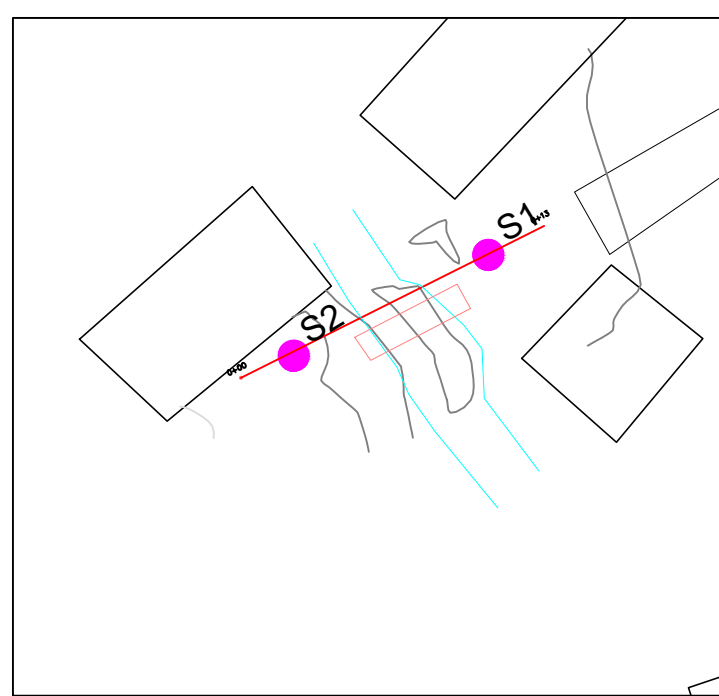


ESCALA 1: 300

PASO 101

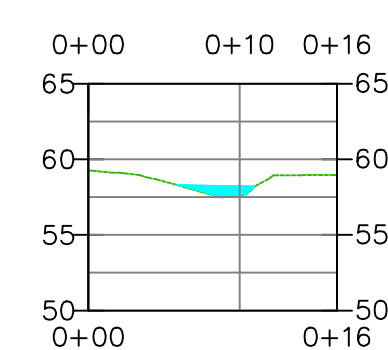


ESCALA 1: 500

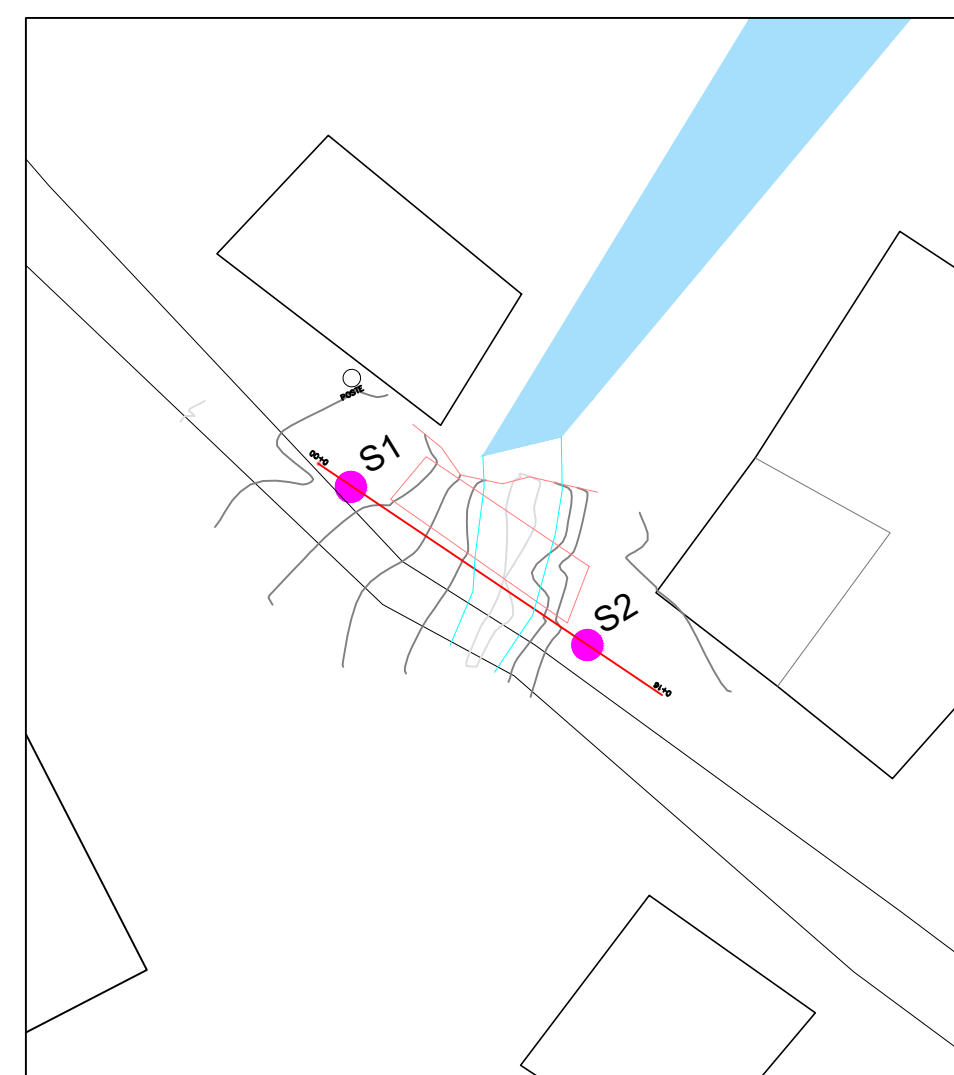


ESCALA 1: 300

PASO 102

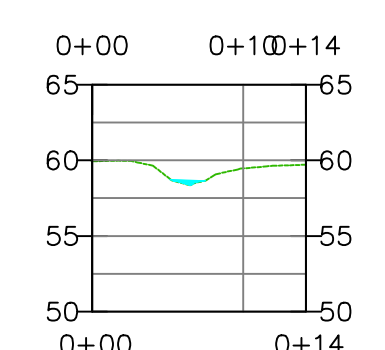


ESCALA 1: 500

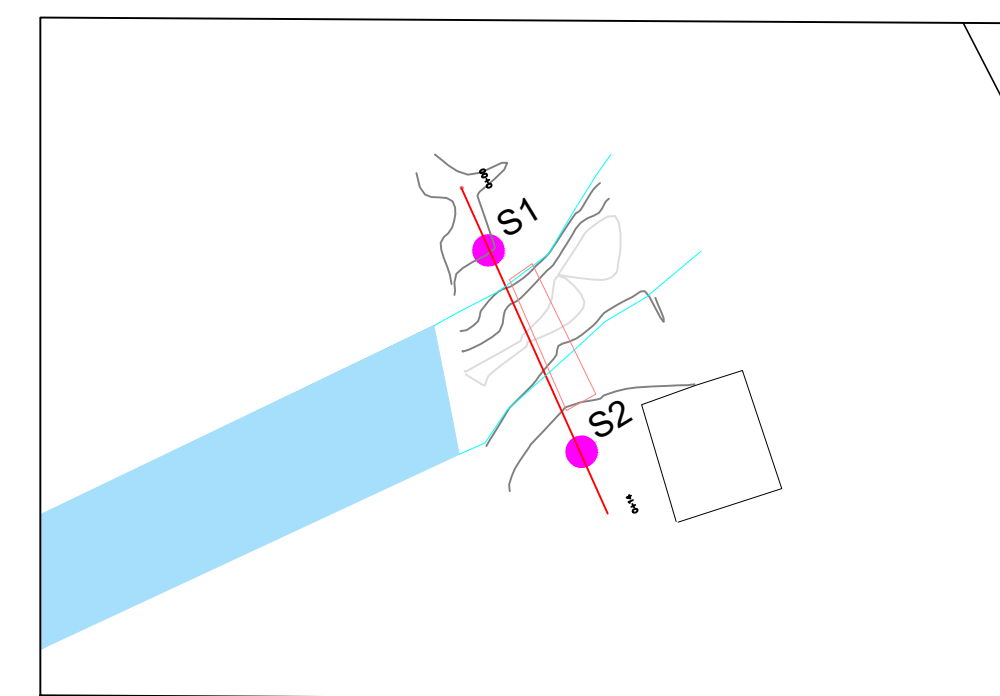


ESCALA 1: 300

PASO 103

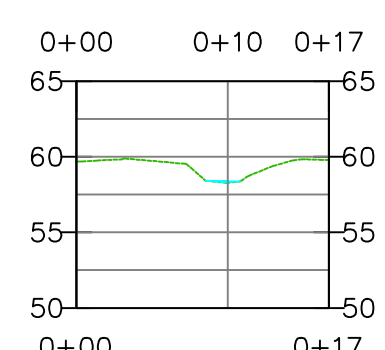


ESCALA 1: 500

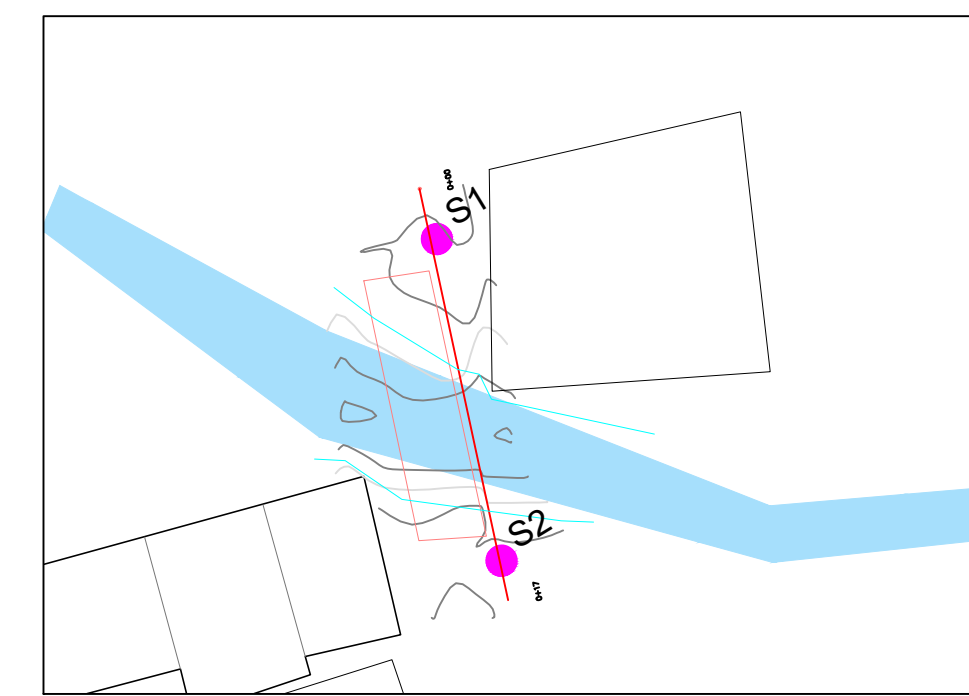


ESCALA 1: 300

PASO 104

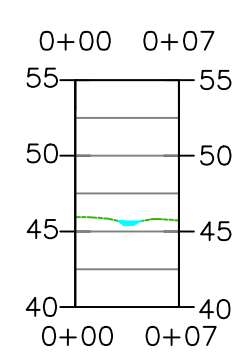


ESCALA 1: 500

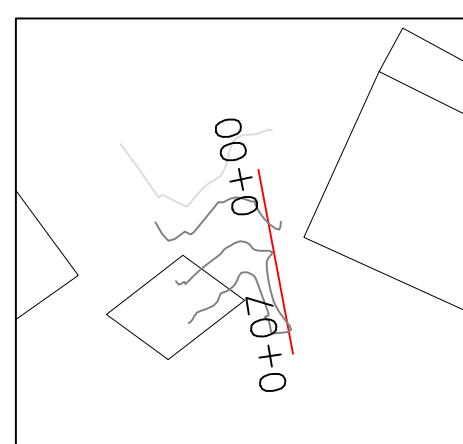


ESCALA 1: 300

PASO 48

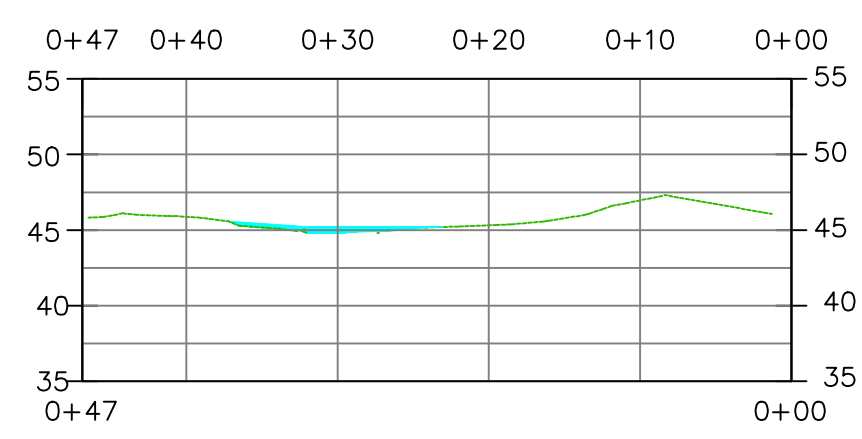


ESCALA 1: 500

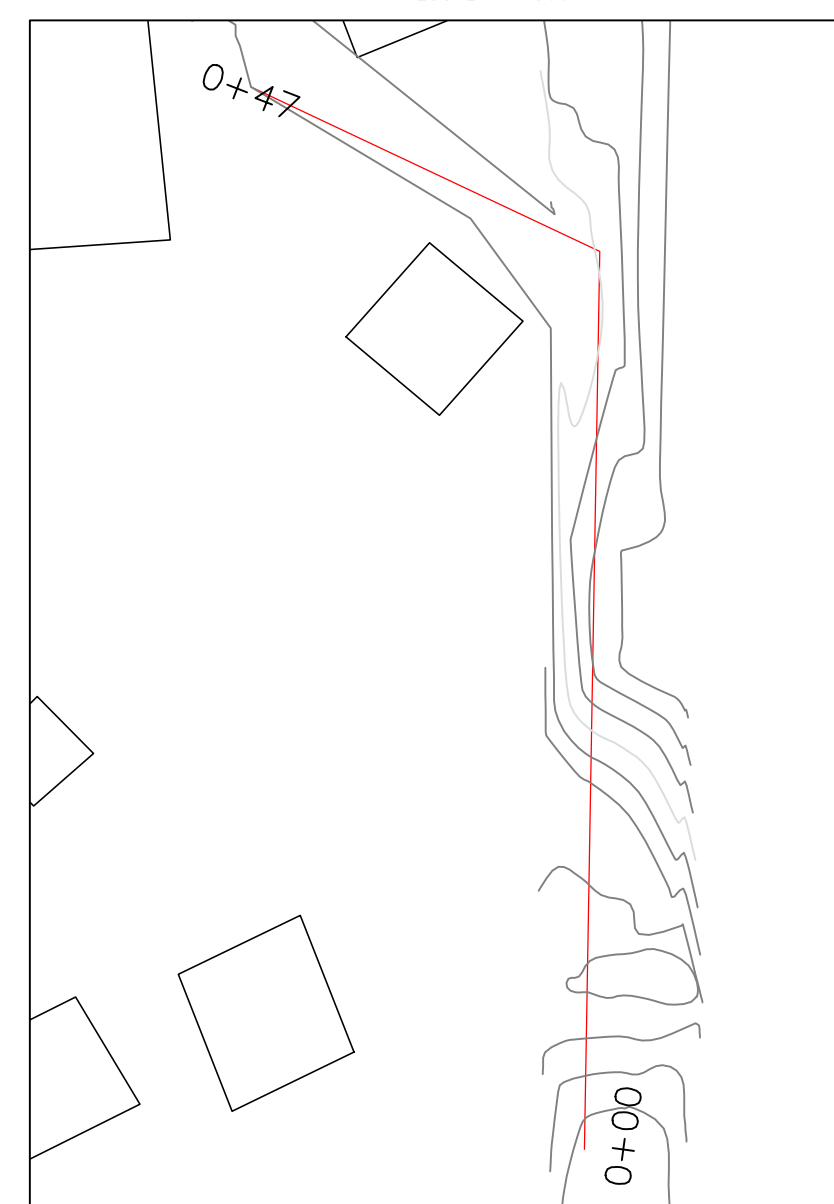


ESCALA 1: 300

PASO 19

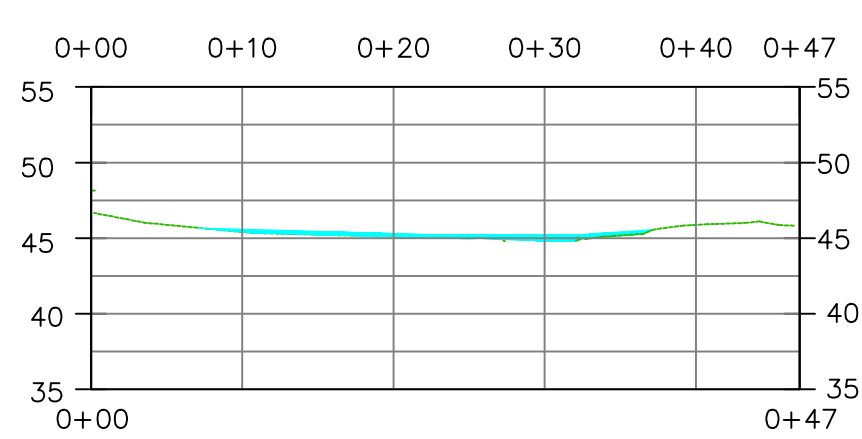


ESCALA 1: 500

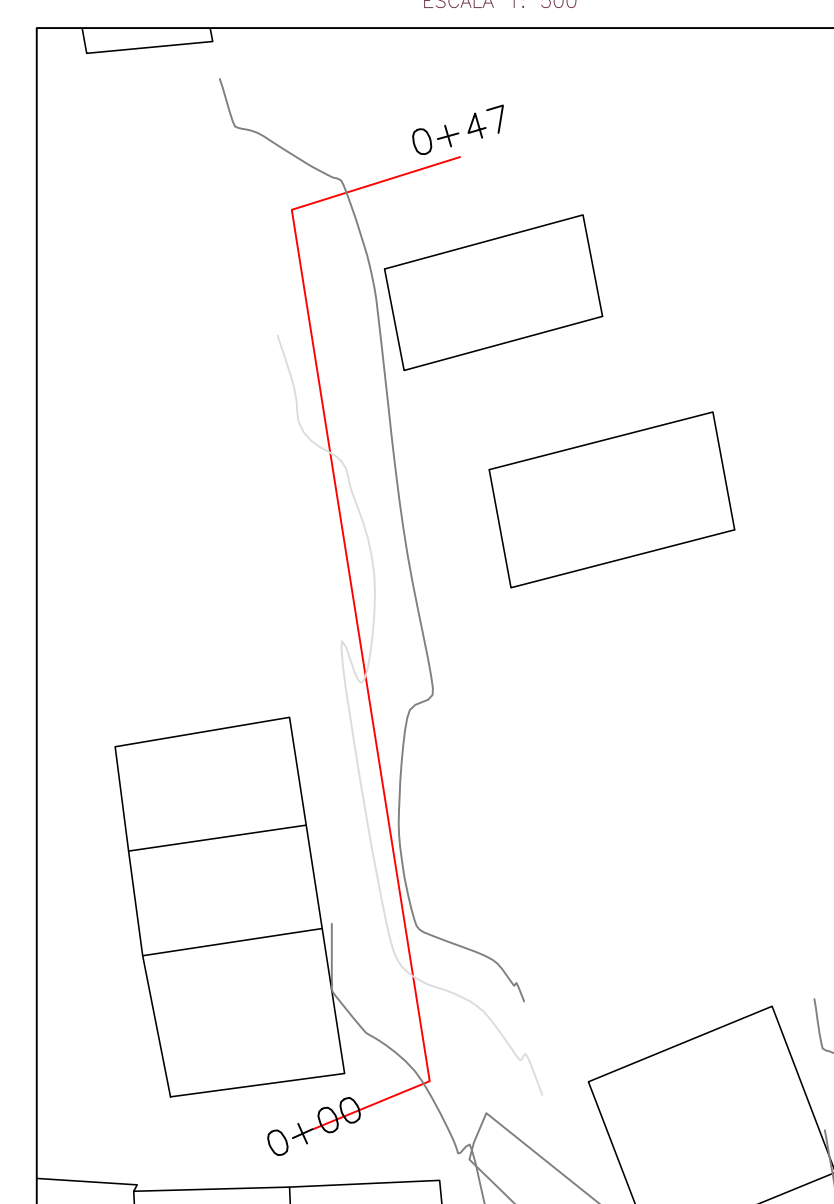


ESCALA 1: 300

PASO 20

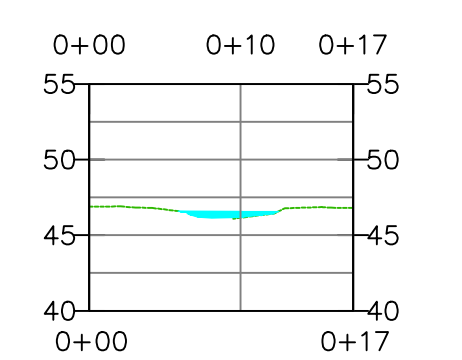


ESCALA 1: 500

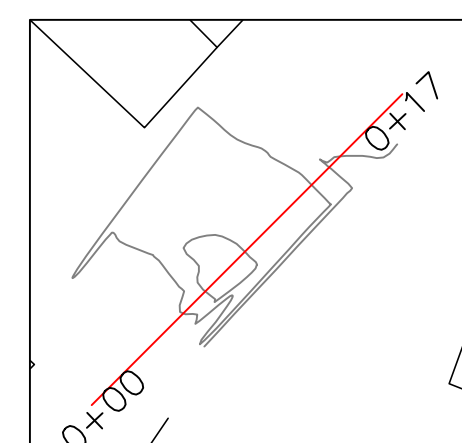


ESCALA 1: 300

PASO 18

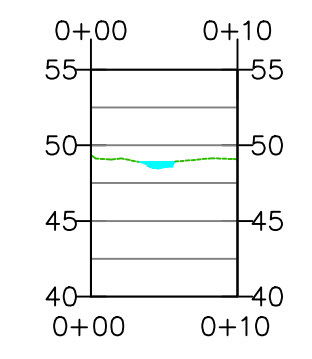


ESCALA 1: 500

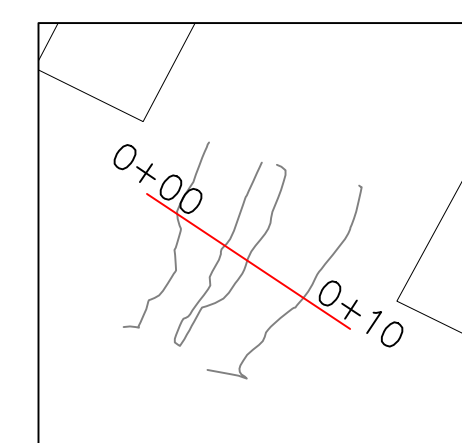


ESCALA 1: 300

PASO 36

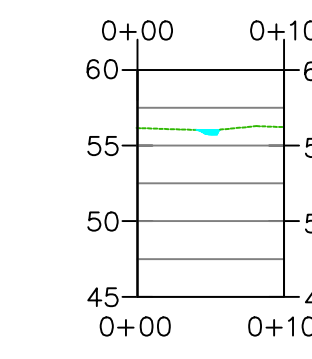


ESCALA 1: 500

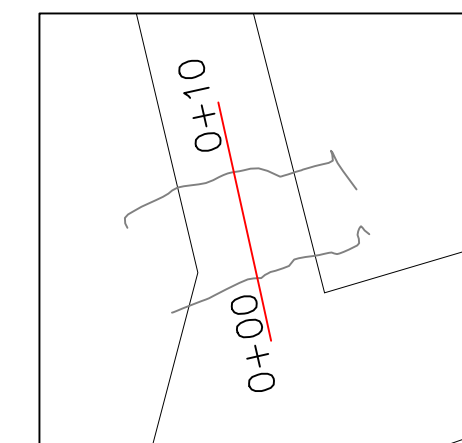


ESCALA 1: 300

PASO 105

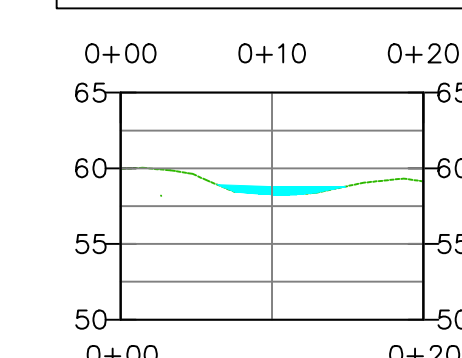


ESCALA 1: 500

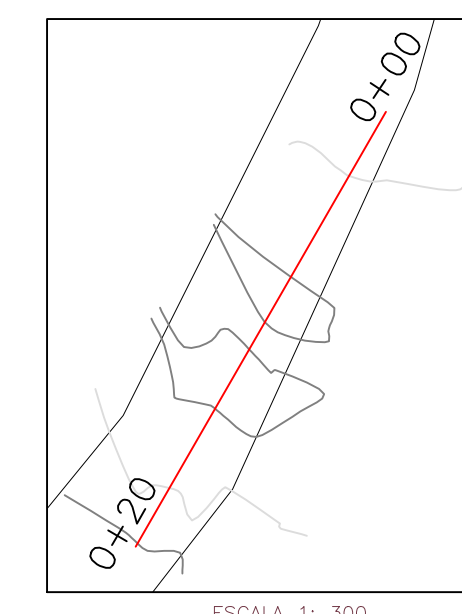


ESCALA 1: 300

PASO 107

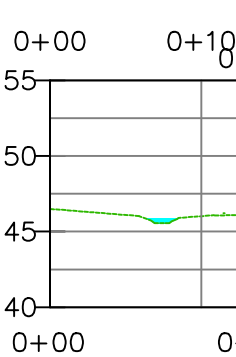


ESCALA 1: 500

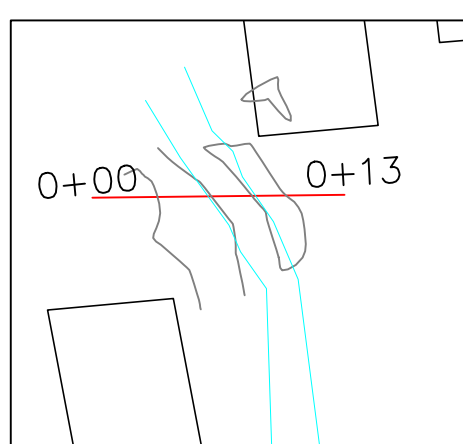


ESCALA 1: 300

PASO 21

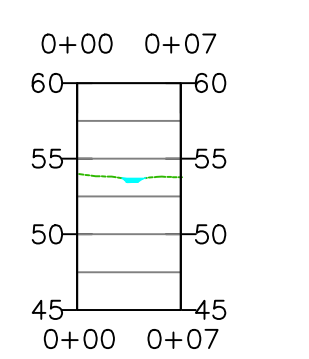


ESCALA 1: 500

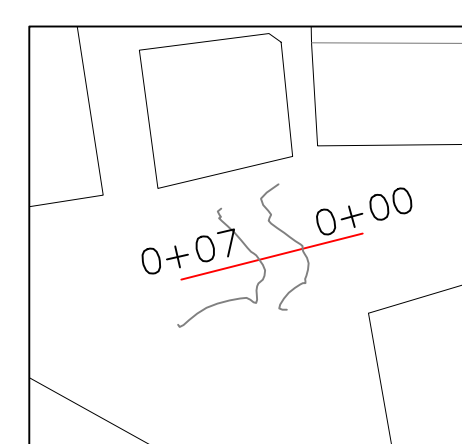


ESCALA 1: 300

PASO 33

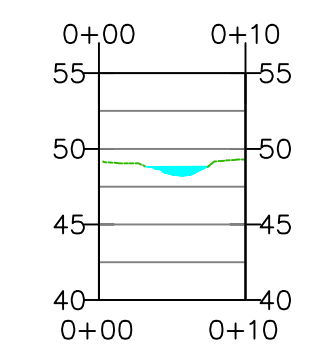


ESCALA 1: 500



ESCALA 1: 300

PASO 37

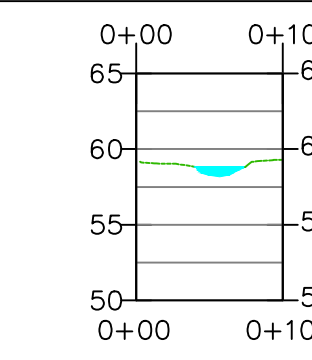


ESCALA 1: 500

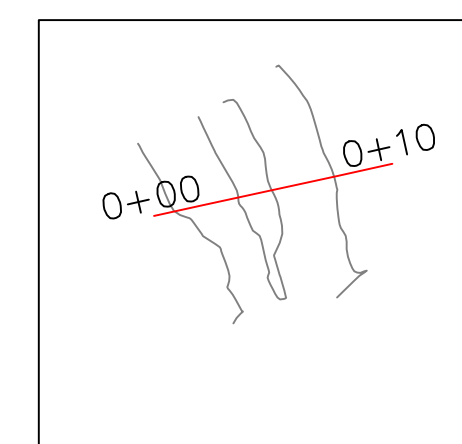


ESCALA 1: 300

PASO 106

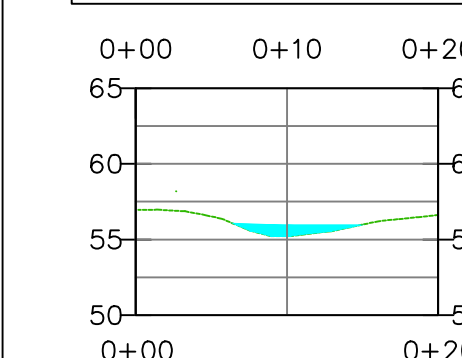


ESCALA 1: 500

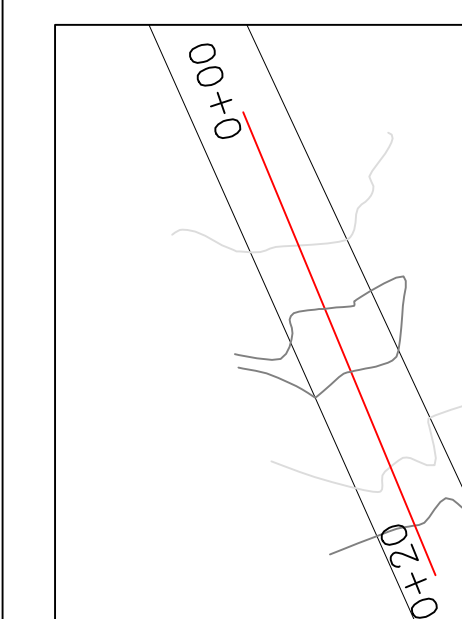


ESCALA 1: 300

PASO 108



ESCALA 1: 500



ESCALA 1: 300

CONVENCIONES	
	Curva de nivel mayor
	Curva de nivel menor
	Tubería
	Terreno natural
	Paso en madera
	Paramentos
	Estructura en concreto
	Eje del perfil
	0 + 00
	Abcisa
	Sondeo Est. Suelos
	Id del sondeo
	S1
	Lámina de agua

FECHA	MODIFICACION	NOMBRE ING. RESPONSABLE	FIRMA
01-2019	REVISION-01	JOSE-CASTRO	
R1-FECHA	R1-REVISION	R1-DISEÑO	
R2-FECHA	R2-REVISION	R2-DISEÑO	